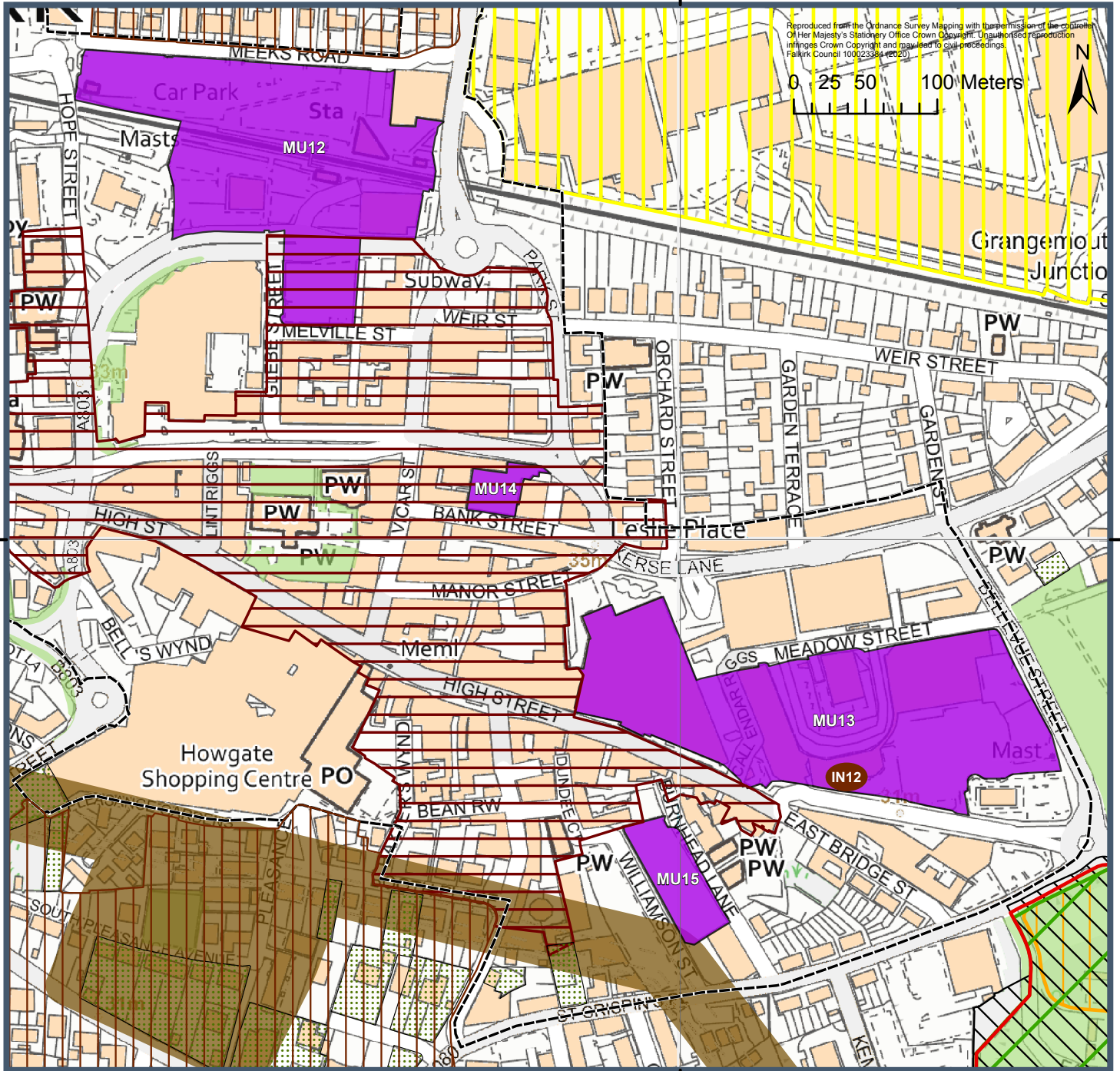







Map 7 : Falkirk Town Centre Inset

289000





FALKIRK Local Development Plan 2
August 2020





Place & Environment - Historic Environment

-  Antonine Wall World Heritage Site (PE05)
-  Antonine Wall World Heritage Site Buffer Zone (PE05)
-  Conservation Areas (PE08)
-  Areas of Townscape Value (PE09)
-  Historic Gardens and Designed Landscapes (PE10)

Place & Environment - Natural Environment

-  Urban/Village Limit (PE14)
-  Green Belt (PE15)
-  Open Space (PE16)
-  Tree Preservation Order (PE20)

Jobs & Economy - Business

-  Town and Local Centre Boundaries (JE07)
-  Commercial Centres (JE08)

Proposals/Opportunities

-  Mixed Use (MU)
-  Infrastructure (IN)